
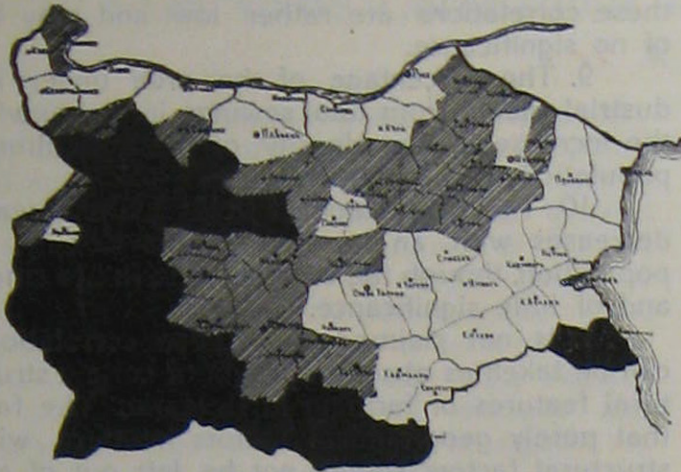


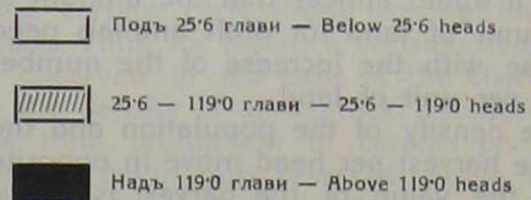
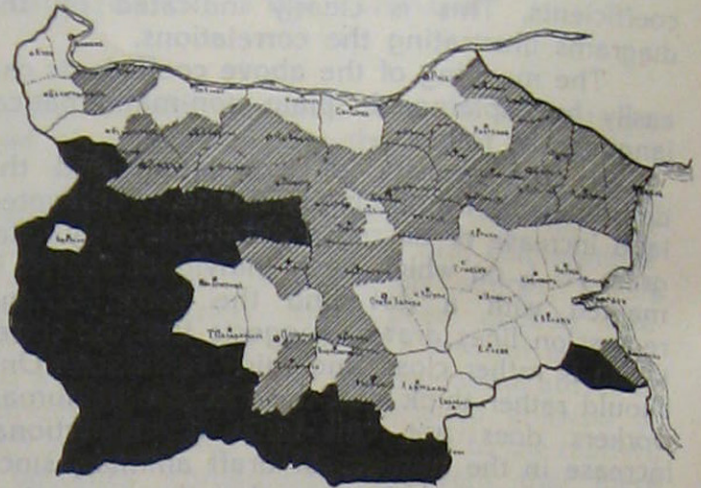
Картограма № 1. Гъстота на земеделското население на 100 х. обработвана земя

Chart № 1. Density of agricultural population per 100 ha of cultivated land



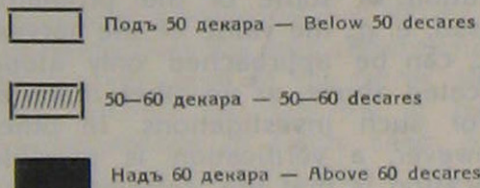
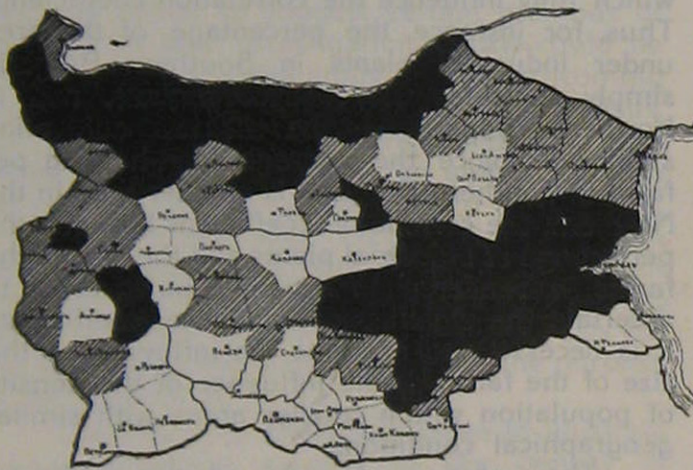
Картограма № 3. Гъстота на работния добитъкъ на 100 х. обработвана земя

Chart № 3. Density of draft animals per 100 ha of cultivated land



Картограма № 2. Сръдна голѣмина на стопанството (декари)

Chart № 2. Average area of the farm (decares)



Картограма № 4. Процентъ на земята засѣта съ зърнени храни отъ общата засѣта площъ

Chart № 4. Percentage of cereals fororm total sowings

